km 1+975

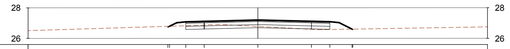

EXISTENTE EXISTING	COTAS (m) ELEVATIONS (m)																												
	DISTÂNCIAS (m) DISTANCES (m)																												
PROJETO PROJECT	COTAS (m) ELEVATIONS (m)																												
	DISTÂNCIAS (m) DISTANCES (m)																												

km 2+075

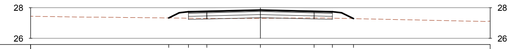

EXISTENTE EXISTING	COTAS (m) ELEVATIONS (m)																												
	DISTÂNCIAS (m) DISTANCES (m)																												
PROJETO PROJECT	COTAS (m) ELEVATIONS (m)																												
	DISTÂNCIAS (m) DISTANCES (m)																												

km 2+175

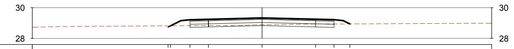

EXISTENTE EXISTING	COTAS (m) ELEVATIONS (m)																												
	DISTÂNCIAS (m) DISTANCES (m)																												
PROJETO PROJECT	COTAS (m) ELEVATIONS (m)																												
	DISTÂNCIAS (m) DISTANCES (m)																												

km 2+275

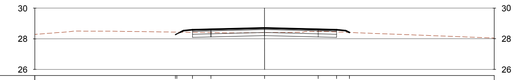

EXISTENTE EXISTING	COTAS (m) ELEVATIONS (m)																												
	DISTÂNCIAS (m) DISTANCES (m)																												
PROJETO PROJECT	COTAS (m) ELEVATIONS (m)																												
	DISTÂNCIAS (m) DISTANCES (m)																												

km 1+950



EXISTENTE EXISTING	COTAS (m) ELEVATIONS (m)																												
	DISTÂNCIAS (m) DISTANCES (m)																												
PROJETO PROJECT	COTAS (m) ELEVATIONS (m)																												
	DISTÂNCIAS (m) DISTANCES (m)																												

km 2+050

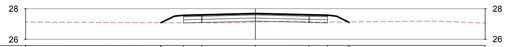

EXISTENTE EXISTING	COTAS (m) ELEVATIONS (m)																												
	DISTÂNCIAS (m) DISTANCES (m)																												
PROJETO PROJECT	COTAS (m) ELEVATIONS (m)																												
	DISTÂNCIAS (m) DISTANCES (m)																												

km 2+150



EXISTENTE EXISTING	COTAS (m) ELEVATIONS (m)																												
	DISTÂNCIAS (m) DISTANCES (m)																												
PROJETO PROJECT	COTAS (m) ELEVATIONS (m)																												
	DISTÂNCIAS (m) DISTANCES (m)																												

km 2+250

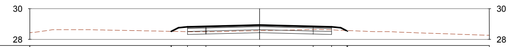

EXISTENTE EXISTING	COTAS (m) ELEVATIONS (m)																												
	DISTÂNCIAS (m) DISTANCES (m)																												
PROJETO PROJECT	COTAS (m) ELEVATIONS (m)																												
	DISTÂNCIAS (m) DISTANCES (m)																												

km 1+925

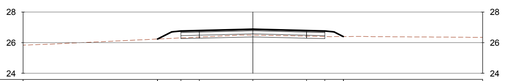

EXISTENTE EXISTING	COTAS (m) ELEVATIONS (m)																												
	DISTÂNCIAS (m) DISTANCES (m)																												
PROJETO PROJECT	COTAS (m) ELEVATIONS (m)																												
	DISTÂNCIAS (m) DISTANCES (m)																												

km 2+025

EXISTENTE EXISTING	COTAS (m) ELEVATIONS (m)																												
	DISTÂNCIAS (m) DISTANCES (m)																												
PROJETO PROJECT	COTAS (m) ELEVATIONS (m)																												
	DISTÂNCIAS (m) DISTANCES (m)																												

km 2+125

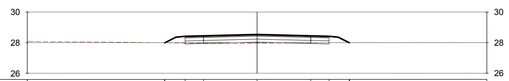

EXISTENTE EXISTING	COTAS (m) ELEVATIONS (m)																												
	DISTÂNCIAS (m) DISTANCES (m)																												
PROJETO PROJECT	COTAS (m) ELEVATIONS (m)																												
	DISTÂNCIAS (m) DISTANCES (m)																												

km 2+225



EXISTENTE EXISTING	COTAS (m) ELEVATIONS (m)																												
	DISTÂNCIAS (m) DISTANCES (m)																												
PROJETO PROJECT	COTAS (m) ELEVATIONS (m)																												
	DISTÂNCIAS (m) DISTANCES (m)																												

km 1+900

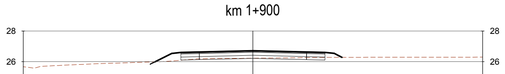

EXISTENTE EXISTING	COTAS (m) ELEVATIONS (m)																												
	DISTÂNCIAS (m) DISTANCES (m)																												
PROJETO PROJECT	COTAS (m) ELEVATIONS (m)																												
	DISTÂNCIAS (m) DISTANCES (m)																												

km 2+000

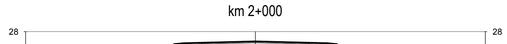

EXISTENTE EXISTING	COTAS (m) ELEVATIONS (m)																												
	DISTÂNCIAS (m) DISTANCES (m)																												
PROJETO PROJECT	COTAS (m) ELEVATIONS (m)																												
	DISTÂNCIAS (m) DISTANCES (m)																												

km 2+100

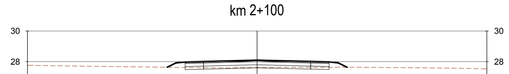

EXISTENTE EXISTING	COTAS (m) ELEVATIONS (m)																												
	DISTÂNCIAS (m) DISTANCES (m)																												
PROJETO PROJECT	COTAS (m) ELEVATIONS (m)																												
	DISTÂNCIAS (m) DISTANCES (m)																												

km 2+200

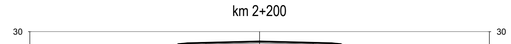

EXISTENTE EXISTING	COTAS (m) ELEVATIONS (m)																												
	DISTÂNCIAS (m) DISTANCES (m)																												
PROJETO PROJECT	COTAS (m) ELEVATIONS (m)																												
	DISTÂNCIAS (m) DISTANCES (m)																												

THIS DOCUMENT IS THE PROPERTY OF TPF AND CAN NOT BE REPRODUCED, DISCLOSED OR PROVIDED TO THIRD PARTIES WITHOUT EXPRESS AUTHORIZATION.
ESTE DOCUMENTO É PROPRIEDADE DA TPF E NÃO PODE SER REPRODUZIDO, DIVULGADO OU FORNECIDO A TERCEIROS SEM AUTORIZAÇÃO EXPRESSA.

PROJETISTA / DESIGNERS:
TPF - CONSULTORES DE ENGENHARIA E ARQUITETURA, S.A. (www.tpf.pt)

CLIENTE / CLIENT:

PROJETOU / DESIGNED: Fábio Barbosa
DESENHOU / DRAWN: Paulo Sá
VERIFICOU / CHECKED: Odete Barreto
APROVOU / APPROVED: Carlos Raposo

PROJETO / PROJECT TITLE:
Maputo Aterro Sanitário / Maputo Sanitary Landfill
Acesso Rodoviário / Access Road
Projeto de Execução / Detail Design

REV.	DESCRIÇÃO / DESIGNATION	DESENHOU DRAWN	VERIFICOU CHECKED	DATA DATE
B	Revisão com base no parecer do Banco Mundial / Revision based on World Bank's comments	P. Sá	O. Barreto	May. 2024
A	Revisão Geral / General Revision	P. Sá	O. Barreto	Jan. 2024
0	Emissão Inicial / Emissão inicial / Initial emission.	P. Sá	O. Barreto	Aug. 2023

ESPECIALIDADE / DISCIPLINE: Infraestrutura Rodoviária / Road Infrastructure
FASE / PHASE: Projeto de Execução / Detail Design
FOLHA / SHEET: 08/23
FICHEIRO / FILE NAME: 22114-LF-DDA-REP-ROD-DRW-005-01a23-B.dwg

TÍTULO DO DESENHO / TITLE:
Traçado / Road Design
Perfis Transversais / Cross Sections
Acesso B / Access B - km 1+900 - km 2+275

ESCALAS / SCALES: 1:200
DATA / DATE: August 2023

CODIGO / CODE: 22114 - LF - DDA - REP - ROD - DRW - 005 - 08 - B
CONTRACT | PHASE | VOLUME/WORK | TOME | DISCIPLINE | DOCUMENT TYPE | DRAWING Nº | SHEET | REVISION