km 1+575

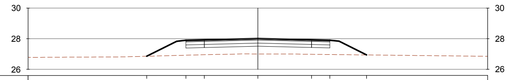

EXISTENTE EXISTING	COTAS (m) ELEVATIONS (m)	26.86	26.92	26.95	27.00	26.98	26.97	26.94
	DISTÂNCIAS (m) DISTANCES (m)	-7.26	-4.70	-3.50	0.00	3.50	4.70	7.09
PROJETO PROJECT	COTAS (m) ELEVATIONS (m)	26.86	27.89	27.92	28.01	27.92	27.89	26.94
	DISTÂNCIAS (m) DISTANCES (m)	-7.26	-4.70	-3.50	0.00	3.50	4.70	7.09

km 1+675

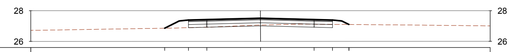

EXISTENTE EXISTING	COTAS (m) ELEVATIONS (m)	26.86	26.90	26.93	27.06	27.12	27.11	27.10
	DISTÂNCIAS (m) DISTANCES (m)	-6.25	-4.70	-3.50	0.00	3.50	4.70	5.77
PROJETO PROJECT	COTAS (m) ELEVATIONS (m)	26.86	27.39	27.42	27.51	27.42	27.39	27.10
	DISTÂNCIAS (m) DISTANCES (m)	-6.25	-4.70	-3.50	0.00	3.50	4.70	5.77

km 1+775

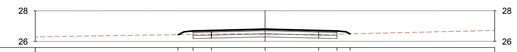

EXISTENTE EXISTING	COTAS (m) ELEVATIONS (m)	26.44	26.46	26.47	26.47	26.45	26.47	26.49
	DISTÂNCIAS (m) DISTANCES (m)	-5.69	-4.70	-3.50	0.00	3.50	4.70	5.56
PROJETO PROJECT	COTAS (m) ELEVATIONS (m)	26.43	26.68	26.71	26.80	26.71	26.68	26.49
	DISTÂNCIAS (m) DISTANCES (m)	-5.69	-4.70	-3.50	0.00	3.50	4.70	5.56

km 1+875

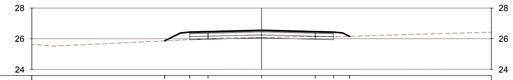

EXISTENTE EXISTING	COTAS (m) ELEVATIONS (m)	25.86	25.94	26.01	26.09	26.13	26.12	26.16
	DISTÂNCIAS (m) DISTANCES (m)	-6.32	-4.70	-3.50	0.00	3.50	4.70	5.75
PROJETO PROJECT	COTAS (m) ELEVATIONS (m)	25.86	26.43	26.46	26.55	26.46	26.43	26.16
	DISTÂNCIAS (m) DISTANCES (m)	-6.32	-4.70	-3.50	0.00	3.50	4.70	5.74

km 1+550

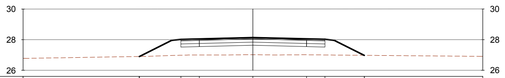

EXISTENTE EXISTING	COTAS (m) ELEVATIONS (m)	26.90	26.98	27.00	27.02	27.01	27.00	26.98
	DISTÂNCIAS (m) DISTANCES (m)	-7.41	-4.70	-3.50	0.00	3.50	4.70	7.28
PROJETO PROJECT	COTAS (m) ELEVATIONS (m)	26.90	28.02	28.05	28.14	28.05	28.02	26.98
	DISTÂNCIAS (m) DISTANCES (m)	-7.42	-4.70	-3.50	0.00	3.50	4.70	7.27

km 1+650

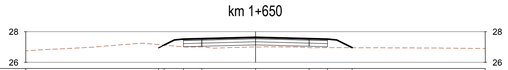

EXISTENTE EXISTING	COTAS (m) ELEVATIONS (m)	27.15	27.13	27.02	27.00	26.96	26.96	26.96
	DISTÂNCIAS (m) DISTANCES (m)	-6.33	-4.70	-3.50	0.00	3.50	4.70	6.31
PROJETO PROJECT	COTAS (m) ELEVATIONS (m)	26.95	27.13	27.52	27.55	27.55	27.52	26.96
	DISTÂNCIAS (m) DISTANCES (m)	-6.33	-4.70	-3.50	0.00	3.50	4.70	6.31

km 1+750

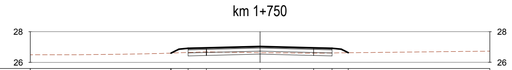

EXISTENTE EXISTING	COTAS (m) ELEVATIONS (m)	26.61	26.65	26.68	26.64	26.60	26.61	26.63
	DISTÂNCIAS (m) DISTANCES (m)	-5.80	-4.70	-3.50	0.00	3.50	4.70	5.78
PROJETO PROJECT	COTAS (m) ELEVATIONS (m)	26.59	26.61	26.92	26.95	26.95	26.92	26.63
	DISTÂNCIAS (m) DISTANCES (m)	-5.83	-5.80	-4.70	-3.50	0.00	3.50	5.76

km 1+850

EXISTENTE EXISTING	COTAS (m) ELEVATIONS (m)	25.81	25.88	25.93	26.05	26.08	26.10	26.11
	DISTÂNCIAS (m) DISTANCES (m)	-6.11	-4.70	-3.50	0.00	3.50	4.70	5.51
PROJETO PROJECT	COTAS (m) ELEVATIONS (m)	25.80	25.81	26.27	26.39	26.30	26.27	26.11
	DISTÂNCIAS (m) DISTANCES (m)	-6.12	-6.11	-4.70	-3.50	0.00	3.50	5.51

km 1+525

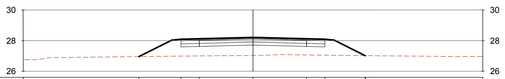

EXISTENTE EXISTING	COTAS (m) ELEVATIONS (m)	26.96	26.99	27.00	27.03	27.06	27.05	27.02
	DISTÂNCIAS (m) DISTANCES (m)	-7.45	-4.70	-3.50	0.00	3.50	4.70	7.36
PROJETO PROJECT	COTAS (m) ELEVATIONS (m)	26.96	28.09	28.12	28.21	28.12	28.09	27.02
	DISTÂNCIAS (m) DISTANCES (m)	-7.45	-4.70	-3.50	0.00	3.50	4.70	7.32

km 1+625

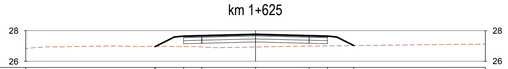

EXISTENTE EXISTING	COTAS (m) ELEVATIONS (m)	26.98	26.95	26.94	26.93	26.99	27.01	27.03
	DISTÂNCIAS (m) DISTANCES (m)	-6.52	-4.70	-3.50	0.00	3.50	4.70	6.42
PROJETO PROJECT	COTAS (m) ELEVATIONS (m)	26.95	26.98	27.64	27.76	27.67	27.64	27.03
	DISTÂNCIAS (m) DISTANCES (m)	-6.59	-6.52	-4.70	-3.50	0.00	3.50	6.42

km 1+725

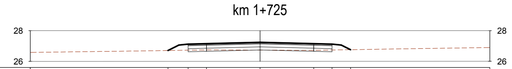

EXISTENTE EXISTING	COTAS (m) ELEVATIONS (m)	26.71	26.73	26.75	26.73	26.72	26.74	26.76
	DISTÂNCIAS (m) DISTANCES (m)	-6.01	-4.70	-3.50	0.00	3.50	4.70	5.91
PROJETO PROJECT	COTAS (m) ELEVATIONS (m)	26.71	27.12	27.15	27.24	27.15	27.12	26.76
	DISTÂNCIAS (m) DISTANCES (m)	-6.01	-4.70	-3.50	0.00	3.50	4.70	5.91

km 1+825

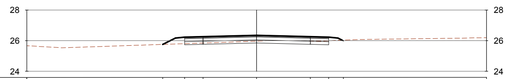

EXISTENTE EXISTING	COTAS (m) ELEVATIONS (m)	25.76	25.80	25.84	25.97	25.98	25.98	26.04
	DISTÂNCIAS (m) DISTANCES (m)	-6.13	-4.70	-3.50	0.00	3.50	4.70	5.66
PROJETO PROJECT	COTAS (m) ELEVATIONS (m)	25.76	26.23	26.26	26.35	26.26	26.23	25.99
	DISTÂNCIAS (m) DISTANCES (m)	-6.13	-4.70	-3.50	0.00	3.50	4.70	5.66

km 1+500

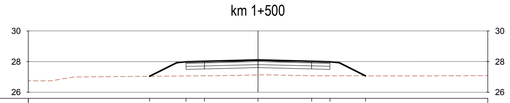

EXISTENTE EXISTING	COTAS (m) ELEVATIONS (m)	27.04	27.06	27.07	27.13	27.08	27.07	27.07
	DISTÂNCIAS (m) DISTANCES (m)	-7.08	-4.70	-3.50	0.00	3.50	4.70	7.02
PROJETO PROJECT	COTAS (m) ELEVATIONS (m)	27.04	27.99	28.02	28.11	28.02	27.99	27.07
	DISTÂNCIAS (m) DISTANCES (m)	-7.08	-4.70	-3.50	0.00	3.50	4.70	7.02

km 1+600

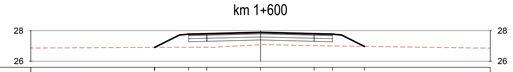

EXISTENTE EXISTING	COTAS (m) ELEVATIONS (m)	26.91	26.92	26.91	27.08	27.02	27.00	26.97
	DISTÂNCIAS (m) DISTANCES (m)	-6.91	-4.70	-3.50	0.00	3.50	4.70	6.78
PROJETO PROJECT	COTAS (m) ELEVATIONS (m)	26.90	26.91	27.77	27.80	27.80	27.77	26.97
	DISTÂNCIAS (m) DISTANCES (m)	-6.93	-6.91	-4.70	-3.50	0.00	3.50	6.78

km 1+700

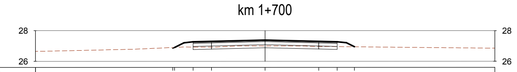

EXISTENTE EXISTING	COTAS (m) ELEVATIONS (m)	26.91	26.93	26.93	27.00	26.97	26.96	26.95
	DISTÂNCIAS (m) DISTANCES (m)	-5.91	-4.70	-3.50	0.00	3.50	4.70	5.82
PROJETO PROJECT	COTAS (m) ELEVATIONS (m)	26.85	26.91	27.27	27.30	27.30	27.27	26.95
	DISTÂNCIAS (m) DISTANCES (m)	-6.03	-5.91	-4.70	-3.50	0.00	3.50	5.82

km 1+800

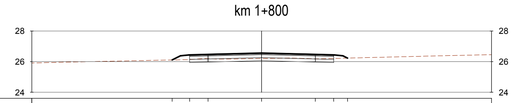

EXISTENTE EXISTING	COTAS (m) ELEVATIONS (m)	26.11	26.14	26.19	26.20	26.18	26.21	26.23
	DISTÂNCIAS (m) DISTANCES (m)	-5.85	-4.70	-3.50	0.00	3.50	4.70	5.61
PROJETO PROJECT	COTAS (m) ELEVATIONS (m)	26.11	26.44	26.47	26.56	26.47	26.44	26.23
	DISTÂNCIAS (m) DISTANCES (m)	-5.85	-4.70	-3.50	0.00	3.50	4.70	5.61

THIS DOCUMENT IS THE PROPERTY OF TPF AND CAN NOT BE REPRODUCED, DISCLOSED OR PROVIDED TO THIRD PARTIES WITHOUT EXPRESS AUTHORIZATION.
ESTE DOCUMENTO É PROPRIEDADE DA TPF E NÃO PODE SER REPRODUZIDO, DIVULGADO OU FORNECIDO A TERCEIROS SEM AUTORIZAÇÃO EXPRESSA.

PROJETISTA / DESIGNERS:
TPF - CONSULTORES DE ENGENHARIA E ARQUITETURA, S.A. (www.tpf.pt)

CLIENTE / CLIENT:

PROJETOU / DESIGNED: Fábio Barbosa
DESENHOU / DRAWN: Paulo Sá
VERIFICOU / CHECKED: Odete Barreto
APROVOU / APPROVED: Carlos Raposo

PROJETO / PROJECT TITLE:
Maputo Aterro Sanitário / Maputo Sanitary Landfill
Acesso Rodoviário / Access Road
Projeto de Execução / Detail Design

REV.	DESCRIÇÃO / DESIGNATION	DESENHOU DRAWN	VERIFICOU CHECKED	DATA DATE
B	Revisão com base no parecer do Banco Mundial / Revision based on World Bank's comments	P. Sá	O. Barreto	May. 2024
A	Revisão Geral / General Revision	P. Sá	O. Barreto	Jan. 2024
0	Emissão Inicial / Emissão inicial / Initial emission.	P. Sá	O. Barreto	Aug. 2023

ESPECIALIDADE / DISCIPLINE: Infraestrutura Rodoviária / Road Infrastructure
FASE / PHASE: Projeto de Execução / Detail Design
FOLHA / SHEET: 07/23
FICHEIRO / FILE NAME: 22114-LF-DDA-REP-ROD-DRW-005-01a23-B.dwg

TÍTULO DO DESENHO / TITLE:
Traçado / Road Design
Perfis Transversais / Cross Sections
Acesso B / Access B - km 1+500 - km 1+875

ESCALAS / SCALES: 1:200
DATA / DATE: August 2023

CÓD. / CODE: 22114 - LF - DDA - REP - ROD - DRW - 005 - 07 - B
CONTRACT | PHASE | VOLUME/WORK | TOME | DISCIPLINE | DOCUMENT TYPE | DRAWING Nº | SHEET | REVISION