km 1+175

EXISTENTE EXISTING	COTAS (m) ELEVATIONS (m)	26.99	27.00	27.00	26.93	26.85	26.84	26.83	26.82	26.82	26.81	26.80	26.79
	DISTÂNCIAS (m) DISTANCES (m)	-5.32	-4.70	-3.50	0.00	3.50	4.70	5.75	6.82	7.89	8.94	10.09	10.84
PROJETO PROJECT	COTAS (m) ELEVATIONS (m)	26.99	27.06	27.09	27.18	27.09	27.06	26.83	26.82	26.81	26.81	26.75	26.72
	DISTÂNCIAS (m) DISTANCES (m)	-5.32	-4.70	-3.50	0.00	3.50	4.70	5.75	6.82	7.89	8.94	10.09	10.84

km 1+275

EXISTENTE EXISTING	COTAS (m) ELEVATIONS (m)	26.50	26.51	26.51	26.52	26.50	26.43	26.35
	DISTÂNCIAS (m) DISTANCES (m)	-5.90	-4.70	-3.50	0.00	3.50	4.70	6.20
PROJETO PROJECT	COTAS (m) ELEVATIONS (m)	26.50	26.86	26.89	26.98	26.89	26.86	26.35
	DISTÂNCIAS (m) DISTANCES (m)	-5.90	-4.70	-3.50	0.00	3.50	4.70	6.20

km 1+375

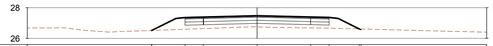

EXISTENTE EXISTING	COTAS (m) ELEVATIONS (m)	26.52	26.60	26.64	26.75	26.68	26.67	26.61
	DISTÂNCIAS (m) DISTANCES (m)	-6.67	-4.70	-3.50	0.00	3.50	4.70	6.79
PROJETO PROJECT	COTAS (m) ELEVATIONS (m)	26.51 26.52	27.35	27.39	27.48	27.39	27.35	26.61 26.56
	DISTÂNCIAS (m) DISTANCES (m)	-6.88 -6.67	-4.70	-3.50	0.00	3.50	4.70	6.68 6.79

km 1+475

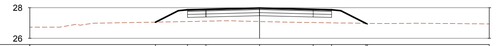

EXISTENTE EXISTING	COTAS (m) ELEVATIONS (m)	27.06	27.10	27.12	27.10	27.03	27.01	26.98
	DISTÂNCIAS (m) DISTANCES (m)	-6.79	-4.70	-3.50	0.00	3.50	4.70	7.04
PROJETO PROJECT	COTAS (m) ELEVATIONS (m)	27.06	27.86	27.89	27.98	27.89	27.86	26.98 26.93
	DISTÂNCIAS (m) DISTANCES (m)	-6.79	-4.70	-3.50	0.00	3.50	4.70	6.95 7.04

km 1+150



EXISTENTE EXISTING	COTAS (m) ELEVATIONS (m)	27.08	27.09	27.11	27.11	26.96	26.94	26.93	26.89	26.88
	DISTÂNCIAS (m) DISTANCES (m)	-5.44	-4.70	-3.50	0.00	3.50	4.70	5.76	8.25	9.02
PROJETO PROJECT	COTAS (m) ELEVATIONS (m)	27.08	27.21	27.24	27.33	27.24	27.21	26.93	26.84	26.81
	DISTÂNCIAS (m) DISTANCES (m)	-5.44	-4.70	-3.50	0.00	3.50	4.70	5.76	8.25	9.02

km 1+250

EXISTENTE EXISTING	COTAS (m) ELEVATIONS (m)	26.60	26.60	26.61	26.62	26.49	26.43	26.40
	DISTÂNCIAS (m) DISTANCES (m)	-5.54	-4.70	-3.50	0.00	3.50	4.70	5.93
PROJETO PROJECT	COTAS (m) ELEVATIONS (m)	26.60	26.78	26.81	26.89	26.81	26.78	26.40
	DISTÂNCIAS (m) DISTANCES (m)	-5.54	-4.70	-3.50	0.00	3.50	4.70	5.93

km 1+350

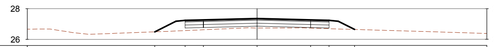

EXISTENTE EXISTING	COTAS (m) ELEVATIONS (m)	26.49	26.57	26.62	26.74	26.73	26.69	26.64
	DISTÂNCIAS (m) DISTANCES (m)	-6.67	-4.70	-3.50	0.00	3.50	4.70	6.37
PROJETO PROJECT	COTAS (m) ELEVATIONS (m)	26.49	27.24	27.27	27.36	27.27	27.24	26.64
	DISTÂNCIAS (m) DISTANCES (m)	-6.67	-4.70	-3.50	0.00	3.50	4.70	6.37

km 1+450

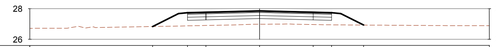

EXISTENTE EXISTING	COTAS (m) ELEVATIONS (m)	26.84	26.88	26.90	26.98	26.96	26.94	26.93
	DISTÂNCIAS (m) DISTANCES (m)	-6.98	-4.70	-3.50	0.00	3.50	4.70	6.80
PROJETO PROJECT	COTAS (m) ELEVATIONS (m)	26.84	27.74	27.77	27.86	27.77	27.74	26.93
	DISTÂNCIAS (m) DISTANCES (m)	-6.98	-4.70	-3.50	0.00	3.50	4.70	6.80

km 1+125

EXISTENTE EXISTING	COTAS (m) ELEVATIONS (m)	27.19	27.17	27.14	27.09	27.07	27.04	27.00
	DISTÂNCIAS (m) DISTANCES (m)	-5.53	-4.70	-3.50	0.00	3.50	4.70	5.96
PROJETO PROJECT	COTAS (m) ELEVATIONS (m)	27.19	27.36	27.39	27.48	27.39	27.36	27.01 26.97
	DISTÂNCIAS (m) DISTANCES (m)	-5.53	-4.70	-3.50	0.00	3.50	4.70	5.96 5.96

km 1+225

EXISTENTE EXISTING	COTAS (m) ELEVATIONS (m)	26.65	26.65	26.66	26.64	26.59	26.58	26.57	26.56
	DISTÂNCIAS (m) DISTANCES (m)	-5.52	-4.70	-3.50	0.00	3.50	4.70	5.76	6.18
PROJETO PROJECT	COTAS (m) ELEVATIONS (m)	26.61	26.79	26.82	26.91	26.82	26.79	26.57	26.54 26.54
	DISTÂNCIAS (m) DISTANCES (m)	-5.52	-4.70	-3.50	0.00	3.50	4.70	5.76	6.18 8.23 8.41

km 1+325



EXISTENTE EXISTING	COTAS (m) ELEVATIONS (m)	26.48	26.54	26.59	26.69	26.62	26.59	26.56
	DISTÂNCIAS (m) DISTANCES (m)	-6.45	-4.70	-3.50	0.00	3.50	4.70	6.29
PROJETO PROJECT	COTAS (m) ELEVATIONS (m)	26.48	27.11	27.14	27.23	27.14	27.11	26.56
	DISTÂNCIAS (m) DISTANCES (m)	-6.45	-4.70	-3.50	0.00	3.50	4.70	6.29

km 1+425

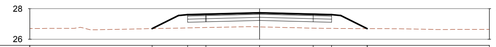

EXISTENTE EXISTING	COTAS (m) ELEVATIONS (m)	26.70	26.74	26.77	26.81	26.72	26.71	26.69
	DISTÂNCIAS (m) DISTANCES (m)	-7.02	-4.70	-3.50	0.00	3.50	4.70	7.03
PROJETO PROJECT	COTAS (m) ELEVATIONS (m)	26.70	27.61	27.64	27.73	27.64	27.61	26.69 26.69
	DISTÂNCIAS (m) DISTANCES (m)	-7.02	-4.70	-3.50	0.00	3.50	4.70	7.02 7.03

km 1+100

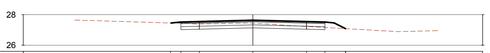

EXISTENTE EXISTING	COTAS (m) ELEVATIONS (m)	27.45	27.43	27.38	27.43	27.22	27.16	27.08
	DISTÂNCIAS (m) DISTANCES (m)	-5.38	-4.70	-3.50	0.00	3.50	4.70	6.06
PROJETO PROJECT	COTAS (m) ELEVATIONS (m)	27.45	27.51	27.54	27.63	27.54	27.51	27.08 27.08
	DISTÂNCIAS (m) DISTANCES (m)	-5.38	-4.70	-3.50	0.00	3.50	4.70	6.04 6.06

km 1+200

EXISTENTE EXISTING	COTAS (m) ELEVATIONS (m)	26.76	26.79	26.83	26.83	26.74	26.74	26.75	26.74
	DISTÂNCIAS (m) DISTANCES (m)	-5.48	-4.70	-3.50	0.00	3.50	4.70	5.93	6.97
PROJETO PROJECT	COTAS (m) ELEVATIONS (m)	26.76	26.91	26.94	27.03	26.94	26.91	26.70	26.70
	DISTÂNCIAS (m) DISTANCES (m)	-5.48	-4.70	-3.50	0.00	3.50	4.70	5.93	6.97

km 1+300

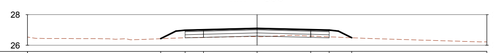

EXISTENTE EXISTING	COTAS (m) ELEVATIONS (m)	26.43	26.49	26.50	26.56	26.60	26.55	26.49
	DISTÂNCIAS (m) DISTANCES (m)	-6.29	-4.70	-3.50	0.00	3.50	4.70	6.18
PROJETO PROJECT	COTAS (m) ELEVATIONS (m)	26.43	26.99	27.02	27.11	27.02	26.99	26.49
	DISTÂNCIAS (m) DISTANCES (m)	-6.29	-4.70	-3.50	0.00	3.50	4.70	6.18

km 1+400

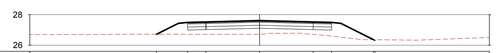

EXISTENTE EXISTING	COTAS (m) ELEVATIONS (m)	26.72	26.71	26.71	26.71	26.71	26.59	26.56
	DISTÂNCIAS (m) DISTANCES (m)	-6.72	-4.70	-3.50	0.00	3.50	4.70	7.53
PROJETO PROJECT	COTAS (m) ELEVATIONS (m)	26.72	27.49	27.52	27.61	27.52	27.49	26.36 26.31
	DISTÂNCIAS (m) DISTANCES (m)	-6.72	-4.70	-3.50	0.00	3.50	4.70	7.44 7.53

THIS DOCUMENT IS THE PROPERTY OF TPF AND CAN NOT BE REPRODUCED, DISCLOSED OR PROVIDED TO THIRD PARTIES WITHOUT EXPRESS AUTHORIZATION.
ESTE DOCUMENTO É PROPRIEDADE DA TPF E NÃO PODE SER REPRODUZIDO, DIVULGADO OU FORNECIDO A TERCEIROS SEM AUTORIZAÇÃO EXPRESSA.

PROJETISTA / DESIGNERS:
TPF - CONSULTORES DE ENGENHARIA E ARQUITETURA, S.A. (www.tpf.pt)

CLIENTE / CLIENT:

PROJETOU / DESIGNED: Fábio Barbosa
DESENHOU / DRAWN: Paulo Sá
VERIFICOU / CHECKED: Odete Barreto
APROVOU / APPROVED: Carlos Raposo

PROJETO / PROJECT TITLE:
Maputo Aterro Sanitário / Maputo Sanitary Landfill
Acesso Rodoviário / Access Road
Projeto de Execução / Detail Design

REV.	DESCRIÇÃO / DESIGNATION	DESENHOU DRAWN	VERIFICOU CHECKED	DATA DATE
B	Revisão com base no parecer do Banco Mundial / Revision based on World Bank's comments	P. Sá	O. Barreto	May. 2024
A	Revisão Geral / General Revision	P. Sá	O. Barreto	Jan. 2024
0	Emissão Inicial / Emissão inicial / Initial emission.	P. Sá	O. Barreto	Aug. 2023

ESPECIALIDADE / DISCIPLINE: Infraestrutura Rodoviária / Road Infrastructure
FASE / PHASE: Projeto de Execução / Detail Design
FOLHA / SHEET: 06/23
FICHEIRO / FILE NAME: 22114-LF-DDA-REP-ROD-DRW-005-01a23-B.dwg

TÍTULO DO DESENHO / TITLE:
Traçado / Road Design
Perfis Transversais / Cross Sections
Acesso B / Access B - km 1+100 - km 1+475

ESCALAS / SCALES: 1:200
DATA / DATE: August 2023

CODIGO: 22114 - LF - DDA - REP - ROD - DRW - 005 - 06 - B
CONTRACT | PHASE | VOLUME/WORK | TOME | DISCIPLINE | DOCUMENT TYPE | DRAWING Nº | SHEET | REVISION