km 0+075

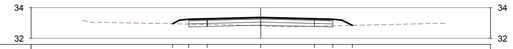

EXISTENTE EXISTING	COTAS (m) ELEVATIONS (m)	-5.76 32.95	-4.70 32.93	-3.50 32.91	0.00 32.81	3.50 32.79	4.70 32.82	5.97 32.85
	DISTÂNCIAS (m) DISTANCES (m)	-5.76	-4.70	-3.50	0.00	3.50	4.70	5.97
PROJETO PROJECT	COTAS (m) ELEVATIONS (m)	-5.76 32.95	-4.70 33.24	-3.50 33.27	0.00 33.36	3.50 33.27	4.70 33.24	5.97 32.85
	DISTÂNCIAS (m) DISTANCES (m)	-5.76	-4.70	-3.50	0.00	3.50	4.70	5.97

km 0+175



EXISTENTE EXISTING	COTAS (m) ELEVATIONS (m)	-5.78 34.05	-5.72 34.02	-4.70 34.01	-3.50 34.04	0.00 34.13	3.50 34.04	4.70 34.01	6.25 33.48	6.27 33.47
	DISTÂNCIAS (m) DISTANCES (m)	-5.78	-5.72	-4.70	-3.50	0.00	3.50	4.70	6.25	6.27
PROJETO PROJECT	COTAS (m) ELEVATIONS (m)	-5.78 34.05	-5.72 34.02	-4.70 34.00	-3.50 33.97	0.00 33.56	3.50 33.48	4.70 33.48	6.27 33.48
	DISTÂNCIAS (m) DISTANCES (m)	-5.78	-5.72	-4.70	-3.50	0.00	3.50	4.70	6.27

km 0+275

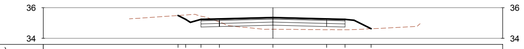

EXISTENTE EXISTING	COTAS (m) ELEVATIONS (m)	-6.20 35.49	-5.70 35.52	-4.70 35.45	-3.50 35.07	0.00 34.59	3.50 34.56	4.70 34.56	6.40 34.62
	DISTÂNCIAS (m) DISTANCES (m)	-6.20	-5.70	-4.70	-3.50	0.00	3.50	4.70	6.40
PROJETO PROJECT	COTAS (m) ELEVATIONS (m)	-6.20 35.49	-5.70 35.24	-4.70 35.24	-3.50 35.27	0.00 35.36	3.50 35.27	4.70 35.24	6.40 34.63
	DISTÂNCIAS (m) DISTANCES (m)	-6.20	-5.70	-4.70	-3.50	0.00	3.50	4.70	6.40

km 0+375



EXISTENTE EXISTING	COTAS (m) ELEVATIONS (m)	-5.58 38.23	-4.70 38.19	-3.50 38.13	0.00 37.96	3.50 37.89	4.70 37.93	6.03 38.00
	DISTÂNCIAS (m) DISTANCES (m)	-5.58	-4.70	-3.50	0.00	3.50	4.70	6.03
PROJETO PROJECT	COTAS (m) ELEVATIONS (m)	-5.58 38.23	-4.70 38.43	-3.50 38.46	0.00 38.54	3.50 38.46	4.70 38.43	6.03 38.00
	DISTÂNCIAS (m) DISTANCES (m)	-5.58	-4.70	-3.50	0.00	3.50	4.70	6.03

km 0+050

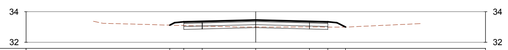

EXISTENTE EXISTING	COTAS (m) ELEVATIONS (m)	-5.62 33.12	-4.70 33.10	-3.50 33.06	0.00 33.00	3.50 33.00	4.70 32.99	5.85 32.99
	DISTÂNCIAS (m) DISTANCES (m)	-5.62	-4.70	-3.50	0.00	3.50	4.70	5.85
PROJETO PROJECT	COTAS (m) ELEVATIONS (m)	-5.62 33.12	-4.70 33.34	-3.50 33.37	0.00 33.45	3.50 33.37	4.70 33.34	5.85 33.00
	DISTÂNCIAS (m) DISTANCES (m)	-5.62	-4.70	-3.50	0.00	3.50	4.70	5.85

km 0+150

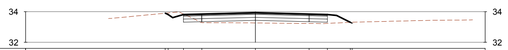

EXISTING	COTAS (m) ELEVATIONS (m)	-5.70 33.82	-4.70 33.85	-3.50 33.28	0.00 33.27	3.50 33.23	4.70 33.23	6.31 33.31
	DISTÂNCIAS (m) DISTANCES (m)	-5.70	-4.70	-3.50	0.00	3.50	4.70	6.31
PROJECT	COTAS (m) ELEVATIONS (m)	-5.89 33.91	-5.70 33.81	-4.70 33.81	-3.50 33.84	0.00 33.93	3.50 33.84	4.70 33.81	6.19 33.31	6.31 33.25
	DISTÂNCIAS (m) DISTANCES (m)	-5.89	-5.70	-4.70	-3.50	0.00	3.50	4.70	6.19	6.31

km 0+250

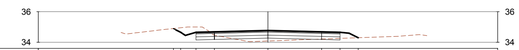

EXISTENTE EXISTING	COTAS (m) ELEVATIONS (m)	-6.18 34.90	-5.70 34.95	-4.70 35.00	-3.50 34.46	0.00 34.08	3.50 34.21	4.70 34.26	5.89 34.30
	DISTÂNCIAS (m) DISTANCES (m)	-6.18	-5.70	-4.70	-3.50	0.00	3.50	4.70	5.89
PROJETO PROJECT	COTAS (m) ELEVATIONS (m)	-6.18 34.90	-5.70 34.65	-4.70 34.65	-3.50 34.68	0.00 34.77	3.50 34.68	4.70 34.65	5.89 34.30
	DISTÂNCIAS (m) DISTANCES (m)	-6.18	-5.70	-4.70	-3.50	0.00	3.50	4.70	5.89

km 0+350

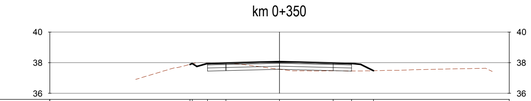

EXISTENTE EXISTING	COTAS (m) ELEVATIONS (m)	-5.85 37.88	-5.70 37.93	-4.70 38.00	-3.50 38.00	0.00 37.97	3.50 37.47	4.70 37.46	6.14 37.48
	DISTÂNCIAS (m) DISTANCES (m)	-5.85	-5.70	-4.70	-3.50	0.00	3.50	4.70	6.14
PROJETO PROJECT	COTAS (m) ELEVATIONS (m)	-5.85 37.88	-5.70 37.95	-4.70 37.95	-3.50 37.98	0.00 38.07	3.50 37.98	4.70 37.95	6.14 37.47
	DISTÂNCIAS (m) DISTANCES (m)	-5.85	-5.70	-4.70	-3.50	0.00	3.50	4.70	6.14

km 0+025

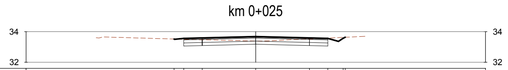

EXISTENTE EXISTING	COTAS (m) ELEVATIONS (m)	-5.33 33.52	-4.70 33.50	-3.50 33.47	0.00 33.39	3.50 33.52	4.70 33.58	5.83 33.63
	DISTÂNCIAS (m) DISTANCES (m)	-5.33	-4.70	-3.50	0.00	3.50	4.70	5.83
PROJETO PROJECT	COTAS (m) ELEVATIONS (m)	-5.33 33.52	-4.70 33.56	-3.50 33.59	0.00 33.68	3.50 33.59	4.70 33.56	5.83 33.63
	DISTÂNCIAS (m) DISTANCES (m)	-5.33	-4.70	-3.50	0.00	3.50	4.70	5.83

km 0+125

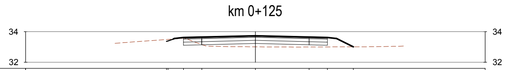

EXISTENTE EXISTING	COTAS (m) ELEVATIONS (m)	-5.71 33.49	-4.70 33.57	-3.50 33.16	0.00 33.01	3.50 33.00	4.70 33.00	6.39 33.01
	DISTÂNCIAS (m) DISTANCES (m)	-5.71	-4.70	-3.50	0.00	3.50	4.70	6.39
PROJETO PROJECT	COTAS (m) ELEVATIONS (m)	-5.80 33.36	-5.71 33.39	-4.70 33.61	-3.50 33.64	0.00 33.73	3.50 33.64	4.70 33.61	6.39 33.01
	DISTÂNCIAS (m) DISTANCES (m)	-5.80	-5.71	-4.70	-3.50	0.00	3.50	4.70	6.39

km 0+225

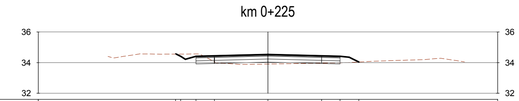

EXISTENTE EXISTING	COTAS (m) ELEVATIONS (m)	-6.03 34.56	-5.70 34.56	-4.70 34.56	-3.50 34.05	0.00 33.91	3.50 33.97	4.70 33.99	5.93 34.04
	DISTÂNCIAS (m) DISTANCES (m)	-6.03	-5.70	-4.70	-3.50	0.00	3.50	4.70	5.93
PROJETO PROJECT	COTAS (m) ELEVATIONS (m)	-6.03 34.56	-5.70 34.41	-4.70 34.41	-3.50 34.44	0.00 34.53	3.50 34.44	4.70 34.41	5.93 34.04
	DISTÂNCIAS (m) DISTANCES (m)	-6.03	-5.70	-4.70	-3.50	0.00	3.50	4.70	5.93

km 0+325



EXISTENTE EXISTING	COTAS (m) ELEVATIONS (m)	-5.37 37.02	-4.70 37.01	-3.50 36.99	0.00 36.65	3.50 36.53	4.70 36.57	6.05 36.60
	DISTÂNCIAS (m) DISTANCES (m)	-5.37	-4.70	-3.50	0.00	3.50	4.70	6.05
PROJETO PROJECT	COTAS (m) ELEVATIONS (m)	-5.37 37.02	-4.70 37.09	-3.50 37.12	0.00 37.21	3.50 37.12	4.70 37.09	6.04 36.66	6.05 36.66
	DISTÂNCIAS (m) DISTANCES (m)	-5.37	-4.70	-3.50	0.00	3.50	4.70	6.05

km 0+000

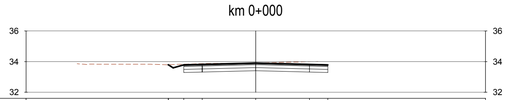

EXISTENTE EXISTING	COTAS (m) ELEVATIONS (m)	-5.70 33.80	-4.70 33.83	-3.50 33.87	0.00 33.90	3.50 33.99	4.70
	DISTÂNCIAS (m) DISTANCES (m)	-5.70	-4.70	-3.50	0.00	3.50	4.70
PROJETO PROJECT	COTAS (m) ELEVATIONS (m)	-5.72 33.79	-5.70 33.79	-4.70 33.79	-3.50 33.82	0.00 33.90	3.50 33.82	4.70 33.79
	DISTÂNCIAS (m) DISTANCES (m)	-5.72	-5.70	-4.70	-3.50	0.00	3.50	4.70

Acesso A / Access A

km 0+100

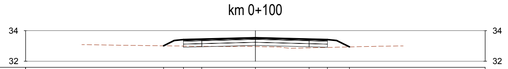

EXISTENTE EXISTING	COTAS (m) ELEVATIONS (m)	-5.99 33.01	-4.70 32.99	-3.50 32.98	0.00 32.96	3.50 32.87	4.70 32.90	6.14 32.93
	DISTÂNCIAS (m) DISTANCES (m)	-5.99	-4.70	-3.50	0.00	3.50	4.70	6.14
PROJETO PROJECT	COTAS (m) ELEVATIONS (m)	-5.99 33.01	-4.70 33.41	-3.50 33.44	0.00 33.53	3.50 33.44	4.70 33.41	6.14 32.93
	DISTÂNCIAS (m) DISTANCES (m)	-5.99	-4.70	-3.50	0.00	3.50	4.70	6.14

km 0+200

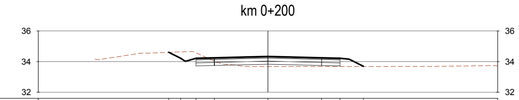

EXISTENTE EXISTING	COTAS (m) ELEVATIONS (m)	-6.48 34.60	-5.70 34.63	-4.70 34.57	-3.50 34.05	0.00 33.88	3.50 33.88	4.70 33.88	6.22 33.88
	DISTÂNCIAS (m) DISTANCES (m)	-6.48	-5.70	-4.70	-3.50	0.00	3.50	4.70	6.22
PROJETO PROJECT	COTAS (m) ELEVATIONS (m)	-6.48 34.60	-5.70 34.21	-4.70 34.21	-3.50 34.24	0.00 34.33	3.50 34.24	4.70 34.21	6.22 33.69
	DISTÂNCIAS (m) DISTANCES (m)	-6.48	-5.70	-4.70	-3.50	0.00	3.50	4.70	6.22

km 0+300



EXISTENTE EXISTING	COTAS (m) ELEVATIONS (m)	-5.70 36.37	-4.70 36.21	-3.50 35.98	0.00 35.57	3.50 35.54	4.70 35.59	6.16 35.66
	DISTÂNCIAS (m) DISTANCES (m)	-5.70	-4.70	-3.50	0.00	3.50	4.70	6.16
PROJETO PROJECT	COTAS (m) ELEVATIONS (m)	-6.00 36.30	-5.70 36.16	-4.70 36.16	-3.50 36.19	0.00 36.27	3.50 36.19	4.70 36.16	6.15 35.67	6.16 35.66
	DISTÂNCIAS (m) DISTANCES (m)	-6.00	-5.70	-4.70	-3.50	0.00	3.50	4.70	6.15	6.16

THIS DOCUMENT IS THE PROPERTY OF TPF AND CAN NOT BE REPRODUCED, DISCLOSED OR PROVIDED TO THIRD PARTIES WITHOUT EXPRESS AUTHORIZATION.
ESTE DOCUMENTO É PROPRIEDADE DA TPF E NÃO PODE SER REPRODUZIDO, DIVULGADO OU FORNECIDO A TERCEIROS SEM AUTORIZAÇÃO EXPRESSA.

PROJETISTA / DESIGNERS:
TPF - CONSULTORES DE ENGENHARIA E ARQUITETURA, S.A. (www.tpf.pt)
GOPA Infra

CLIENTE / CLIENT:
MUNICÍPIO DE MAPUTO

PROJETOU / DESIGNED: Fábio Barbosa
DESENHOU / DRAWN: Paulo Sá
VERIFICOU / CHECKED: Odete Barreto
APROVOU / APPROVED: Carlos Raposo

PROJETO / PROJECT TITLE:
Maputo Aterro Sanitário / Maputo Sanitary Landfill
Acesso Rodoviário / Access Road
Projeto de Execução / Detail Design

REV.	DESCRIÇÃO / DESIGNATION	DESENHOU DRAWN	VERIFICOU CHECKED	DATA DATE
B	Revisão com base no parecer do Banco Mundial / Revision based on World Bank's comments	P. Sá	O. Barreto	May. 2024
A	Revisão Geral / General Revision	P. Sá	O. Barreto	Jan. 2024
0	Emissão Inicial / Emissão inicial / Initial emission.	P. Sá	O. Barreto	Aug. 2023

ESPECIALIDADE / DISCIPLINE: Infraestrutura Rodoviária / Road Infrastructure
FASE / PHASE: Projeto de Execução / Detail Design
FOLHA / SHEET: 01/23
FICHEIRO / FILE NAME: 22114-LF-DDA-REP-ROD-DRW-005-01a23-B.dwg

TÍTULO DO DESENHO / TITLE:
Traçado / Road Design
Perfis Transversais / Cross Sections
Acesso A / Access A - km 0+000 - km 0+375

ESCALAS / SCALES: 1:200
DATA / DATE: August 2023

CODE: 22114 - LF - DDA - REP - ROD - DRW - 005 - 01 - B
CONTRACT | PHASE | VOLUME/WORK | TOME | DISCIPLINE | DOCUMENT TYPE | DRAWING Nº | SHEET | REVISION